

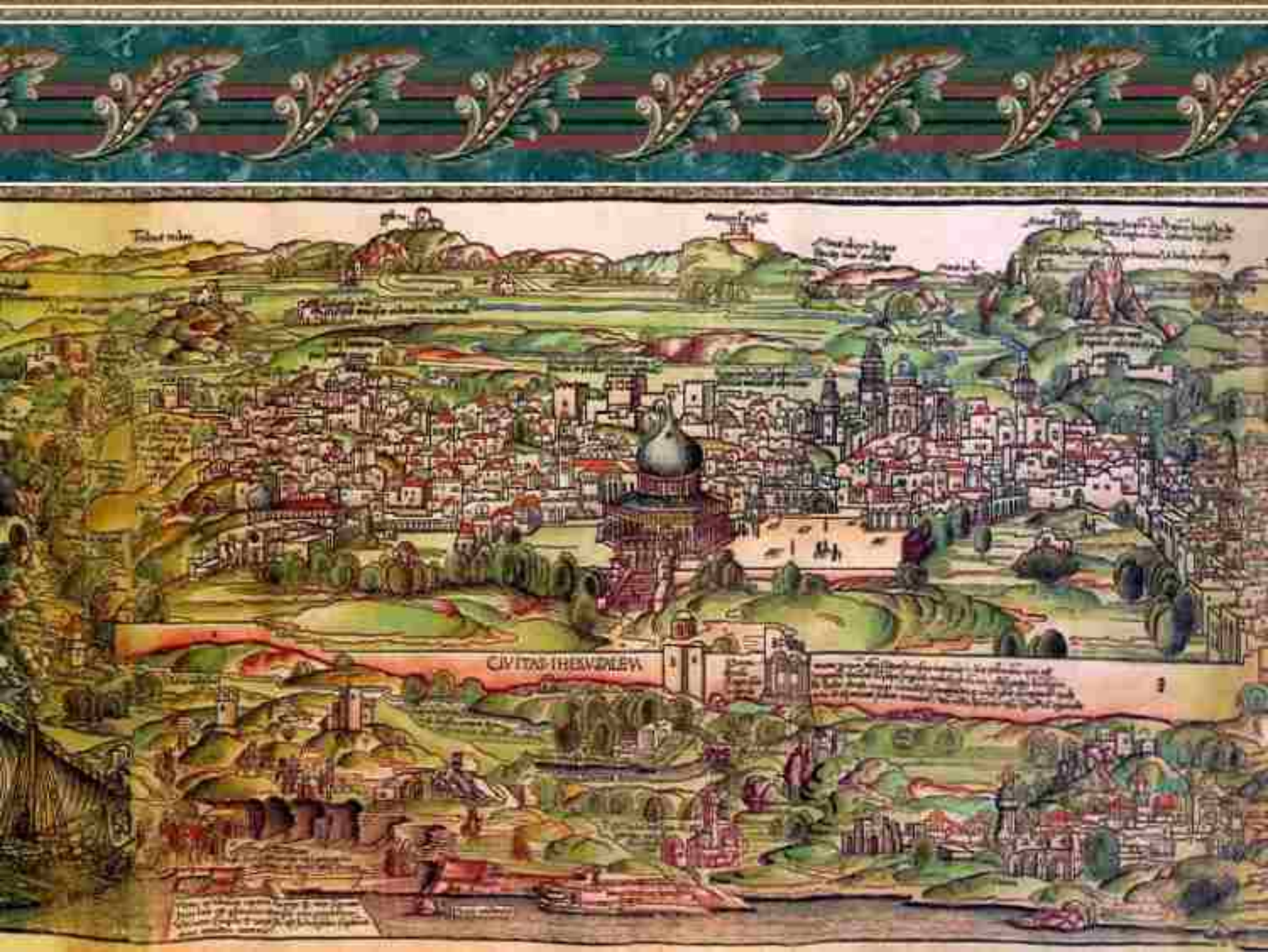




A small text box located below the inset map, containing several lines of descriptive text in a historical script.

**AMERICA**  
The American continent  
discovered by Christopher Columbus  
in the year 1492  
and named after Amerigo Vesputi  
in the year 1499

THE LONDON BIRD



Tiberis

Monte Sion

Monte Moriah

CIVITAS IERUSALEM

Text in the bottom left corner, likely a title or description in Hebrew/Arabic script.

Text in the bottom right corner, likely a title or description in Hebrew/Arabic script.



LONDINI ANGLIAE REGNI METROPOLIS NOVISSIMA & ACCURATISSIMA AUTORE IOANNE DE HAM



1572  
A. W. P. N. 1572  
LONDINI ANGLIAE REGNI METROPOLIS NOVISSIMA & ACCURATISSIMA  
AUTORE IOANNE DE HAM

ROTTERDAM



Vertical text on the left side of the map, likely a legend or list of streets.

Large vertical text block on the right side of the map, possibly a legend or list of streets.



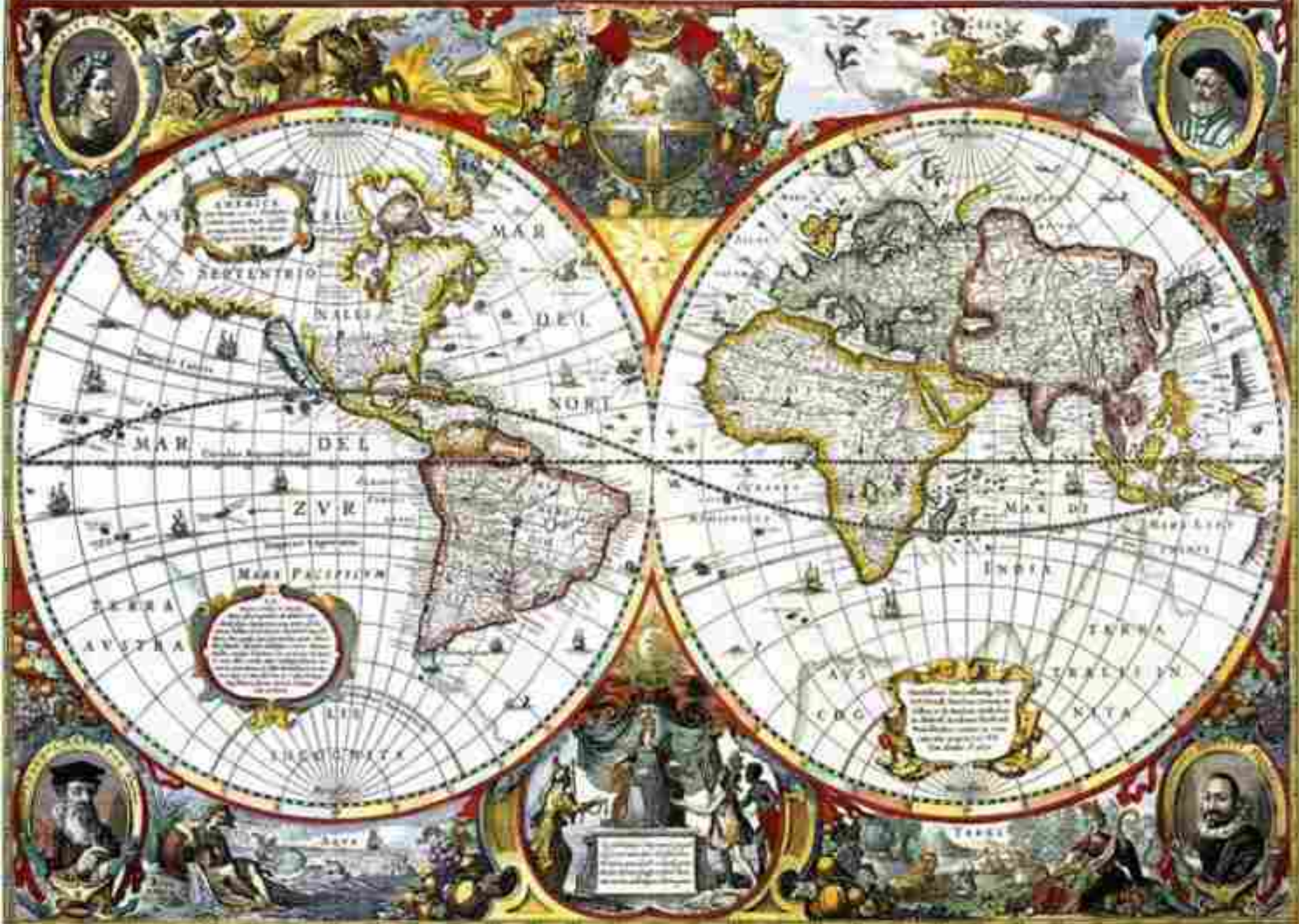
Small text box in the bottom right corner, likely containing the publisher's information.







NOVA TOTIVS TERRARVM ORBIS GEOGRAPHICA AC HYDROGRAPHICA TABVLA. Auct. Henr. Hondio.



NOVISSIMA TOTIUS TERRARUM

ORBIS TABULA



# The Evening Post MAP OF THE WEST INDIES.

1870  
1871  
1872  
1873  
1874  
1875  
1876  
1877  
1878  
1879  
1880  
1881  
1882  
1883  
1884  
1885  
1886  
1887  
1888  
1889  
1890  
1891  
1892  
1893  
1894  
1895  
1896  
1897  
1898  
1899  
1900  
1901  
1902  
1903  
1904  
1905  
1906  
1907  
1908  
1909  
1910  
1911  
1912  
1913  
1914  
1915  
1916  
1917  
1918  
1919  
1920  
1921  
1922  
1923  
1924  
1925  
1926  
1927  
1928  
1929  
1930  
1931  
1932  
1933  
1934  
1935  
1936  
1937  
1938  
1939  
1940  
1941  
1942  
1943  
1944  
1945  
1946  
1947  
1948  
1949  
1950  
1951  
1952  
1953  
1954  
1955  
1956  
1957  
1958  
1959  
1960  
1961  
1962  
1963  
1964  
1965  
1966  
1967  
1968  
1969  
1970  
1971  
1972  
1973  
1974  
1975  
1976  
1977  
1978  
1979  
1980  
1981  
1982  
1983  
1984  
1985  
1986  
1987  
1988  
1989  
1990  
1991  
1992  
1993  
1994  
1995  
1996  
1997  
1998  
1999  
2000  
2001  
2002  
2003  
2004  
2005  
2006  
2007  
2008  
2009  
2010  
2011  
2012  
2013  
2014  
2015  
2016  
2017  
2018  
2019  
2020  
2021  
2022  
2023  
2024  
2025

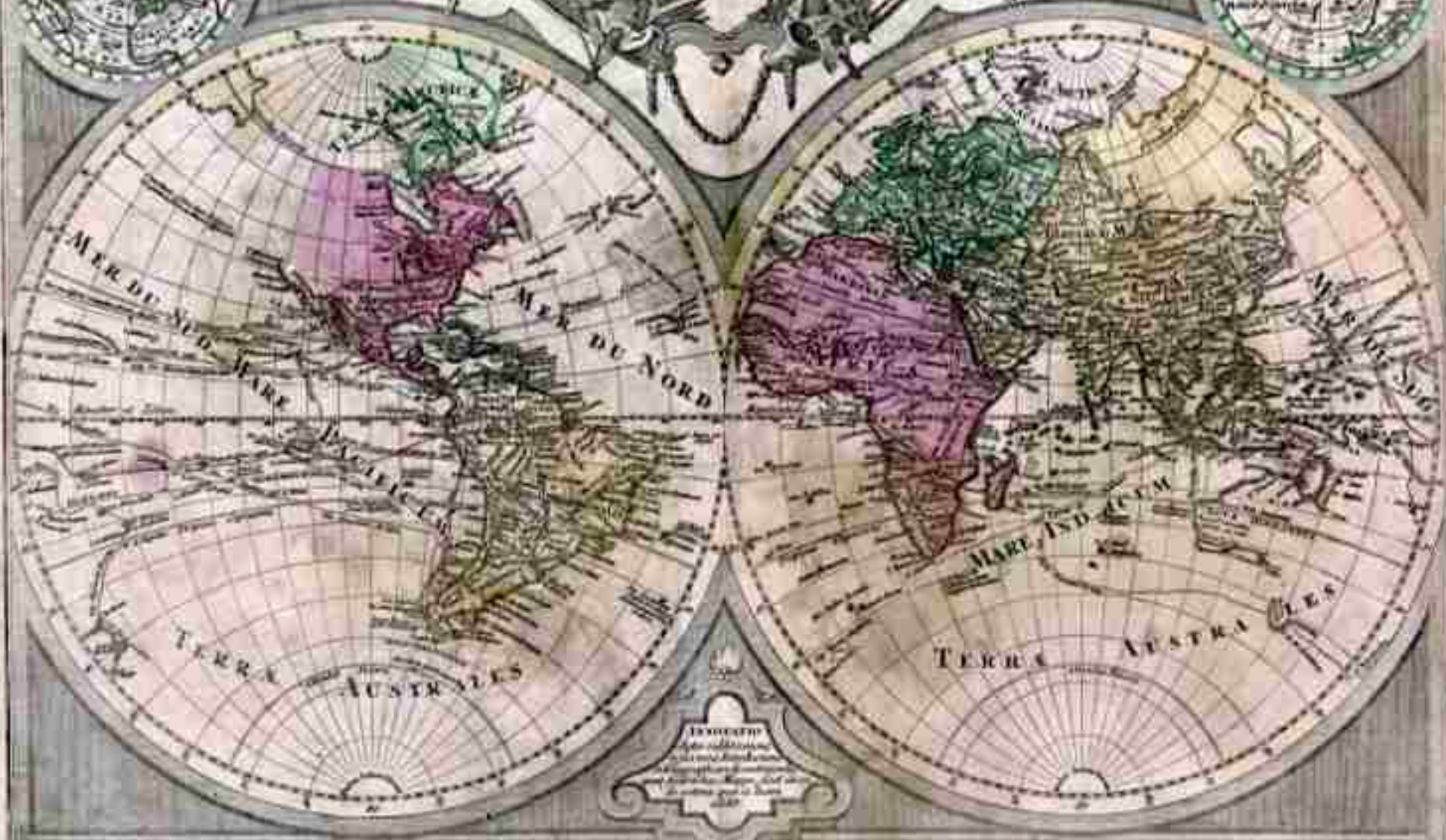


SUPPLEMENT TO THE EVENING POST, WEDNESDAY, MAY 29th, 1890.



MAPPA  
TOTIUS MUNDI

Adornata pictis Orbisviventibus  
Dum Academia Regalis Scientiarum  
Commissione ab omni. Irenibus. societatis. resolutione  
Per W. & J. BIRD Geographos Parisiis  
Fecit anno. m. DCCLXXX.  
TITUS CORNIGIUS Sculpit  
Geogr. et Chalcogr.  
Paris. 1780.



EXPLICATIO  
Sunt in hac Mappa  
quatuor Continents  
Asia, Europa, Africa  
et America, quae  
in quatuor partes  
dividitur, nempe  
Septentrionalis, Meridionalis,  
Occidentalis, et Orientalis.  
Sunt etiam in hac Mappa  
quatuor Oceani, nempe  
Mare Indicum, Mare Arabicum,  
Mare Pacificum, et Mare Atlanticum.  
Sunt etiam in hac Mappa  
quatuor Tropici, nempe  
Tropicus Canceri, Tropicus Capricorni,  
Tropicus Equinoctialis, et Tropicus  
Polaris.



A  
Map of the  
**WORLD**  
from the best  
*ASTRONOMICAL*



Scale of Miles  
Scale of Degrees  
Scale of Minutes  
Scale of Seconds

