

MAPPE MONDE NOUVELLE

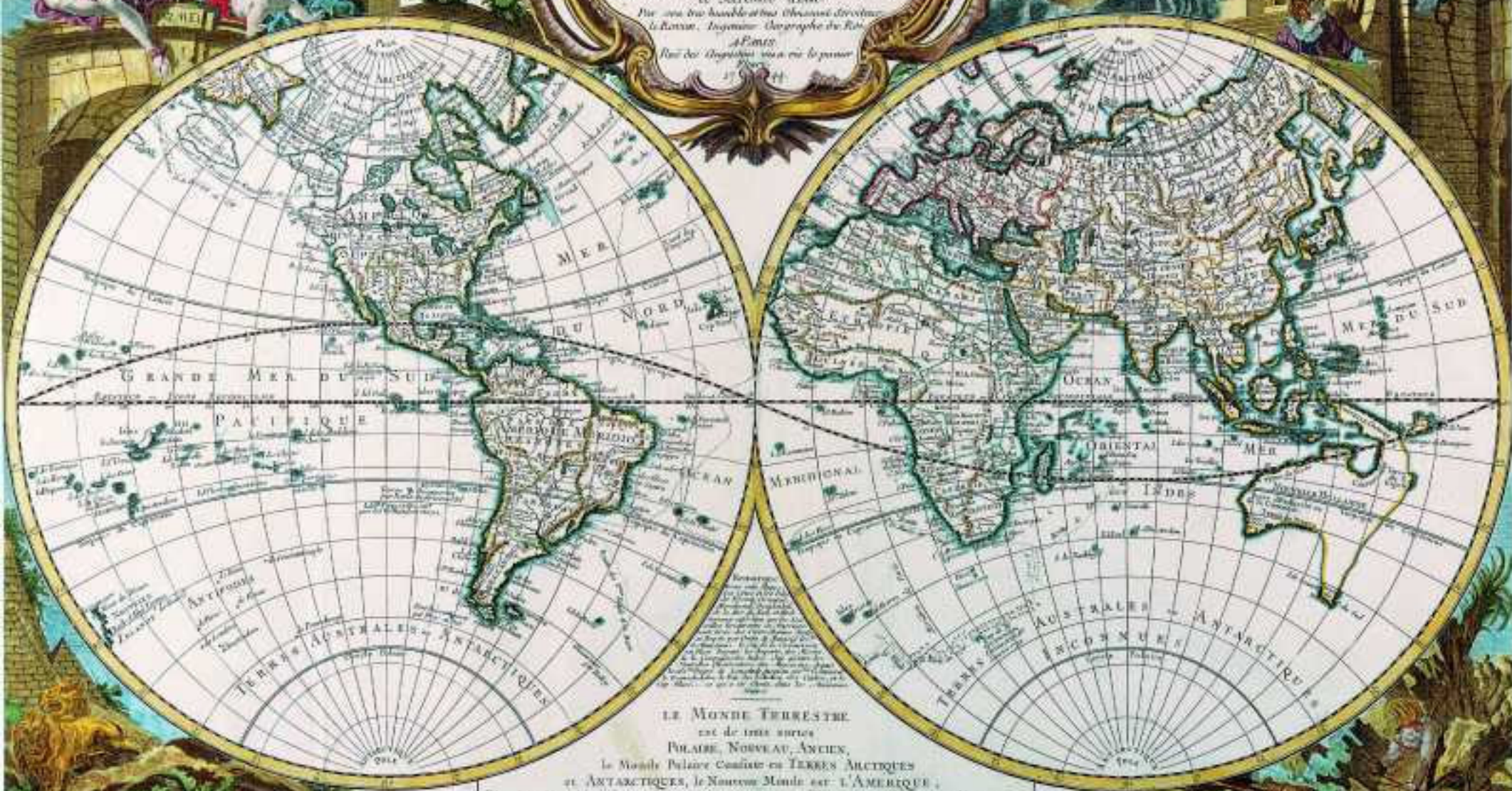
Dedice
A Monsieur le Comte de Montepas Ministre
et Secrétaire d'Etat

Par ses tres hautes et tres excellentes ordonnances
la Cour, Ingenieur Geographe de Sa

Majeste

Roi des Espagnes, vous en la person

1744



LE MONDE TERRESTRE

est de trois sortes

POLAIRE, NOUVEAU, ANCIEN,

Le Monde Polaire Comprend en TERRES ARCTIQUES

et ANTARCTIQUES, le Nouveau Monde est L'AMERIQUE,

L'Ancien Monde Comprend trois Grandes Parties L'EUROPE, L'ASIE, et L'AFRIQUE.

Les Terres Arctiques sont

les Terres Antarctiques sont

l'Islande, la Groenlande, Roboris

le Nord Comprend les Isles Philippines, le Nord Est de

le Spitzberg, le Cap Nord

le Sud de Sa, le Nord Hollande, le Cap de la Couronne

NOVA TOTIVS TERRARVM ORBIS GEOGRAPHICA AC HYDROGRAPHICA TABVLA. Auct. Henr. Hondio.



MAPPE MONDE

CARTE UNIVERSELLE DE LA TERRE

DIVISÉE

Après les Relations les plus exactes, & d'après les
Observations & les Voyages de M. de L'Islande —
Par le Sr. de L'Islande, & de L'Islande
Cartographe

Par J. B. L'Islande

A PARIS

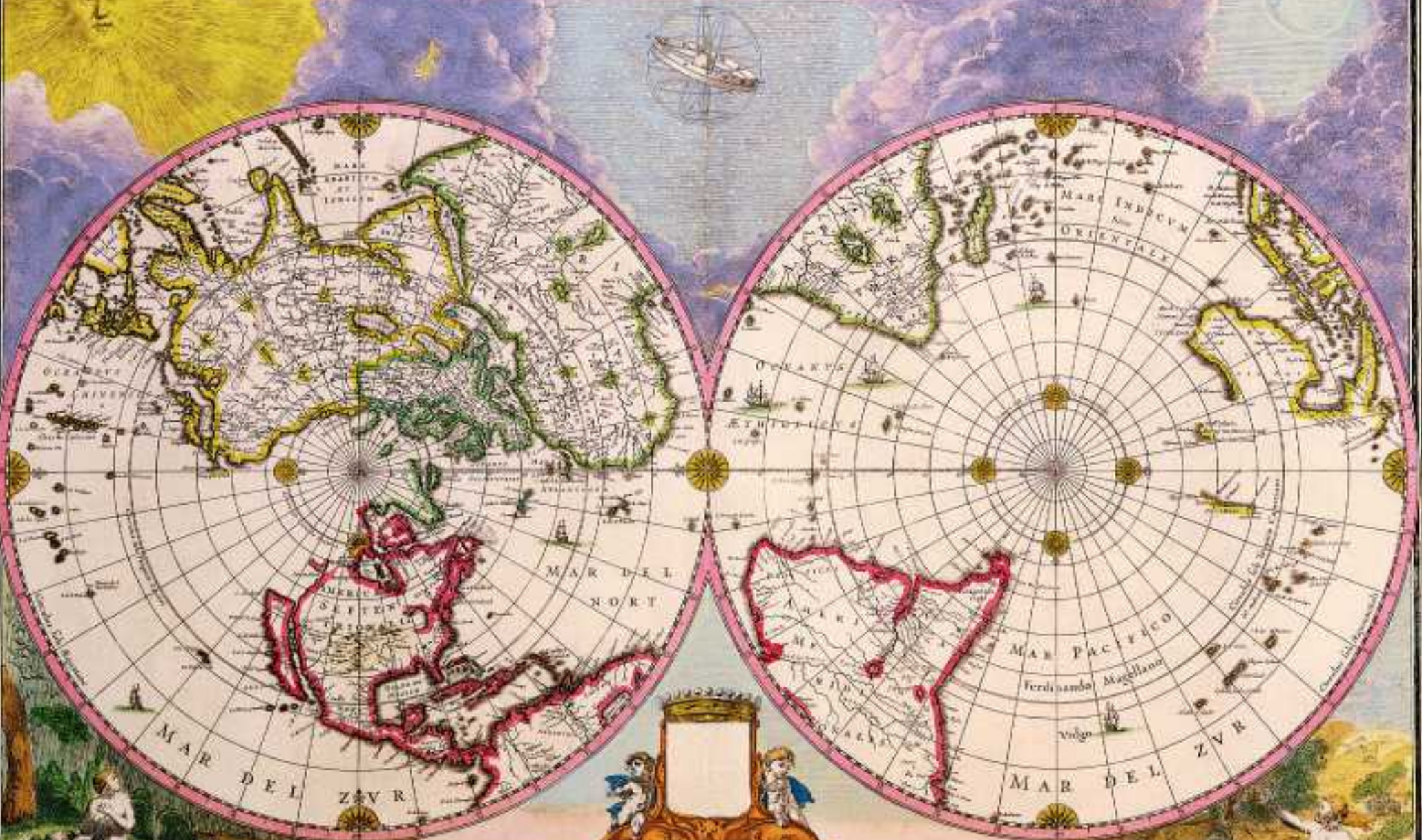
1783





Imperialis Illustrissimae
Austriacae Dynastiae
CAROLI SECVNDO
Imper. Roman. Elect. etc.
Austriacae Dynastiae
Imper. Roman. Elect. etc.
Imper. Roman. Elect. etc.

NOVUS PLANIGLOBI TERRESTRIS PER UTRUMQUE
POLUM CONSPECTUS



Printed
by
GERARDUS VALDE, Librarius
in fine viae de' S. Libani
sub signo Crucis Carolinensis
in Anno 1704

FOL. C.

Polus Mundi Arcticus



Polus Mundi Antarcticus

NAVIGACIONES PRINCIPALES
EUROPEORVM
AD EXTERAS NATIONES



The West of the World

The East of the World

Reasons why this map is called a new and accurate map of the world, and why it is called a new and accurate map of the world, and why it is called a new and accurate map of the world.

The South Star

The North Star

The Pacific Sea



MAPPE-MONDE GEO-HYDROGRAPHIQUE, ou DESCRIPTION GENERALE DU GLOBE TERRESTRE ET AQUATIQUE EN DEUX-PLANS-HEMISPHERES.
ou SONT EXACTEMENT REMARQUEES EN GENERAL TOUTES LES PARTIES DE LA TERRE ET DE L'EAU SUIVANT LES RELATIONS LES PLUS NOUVELLES, par *un* *abbé*.





POTOSI
 This mountain is the richest mine of silver in the world. It is situated in the kingdom of Bolivia, in the province of Upper Peru, about 1500 leagues from the city of Lima. The mountain is 15 leagues high, and the mine is 10 leagues long. The silver is found in the veins of the mountain, and is extracted by the use of mercury. The silver is then refined, and is used for the minting of coins. The mine of Potosi is the richest in the world, and has produced more silver than any other mine in the world.

The map is the work of the celebrated geographer, and is the most accurate and complete of any that has been published. It is the work of the celebrated geographer, and is the most accurate and complete of any that has been published.

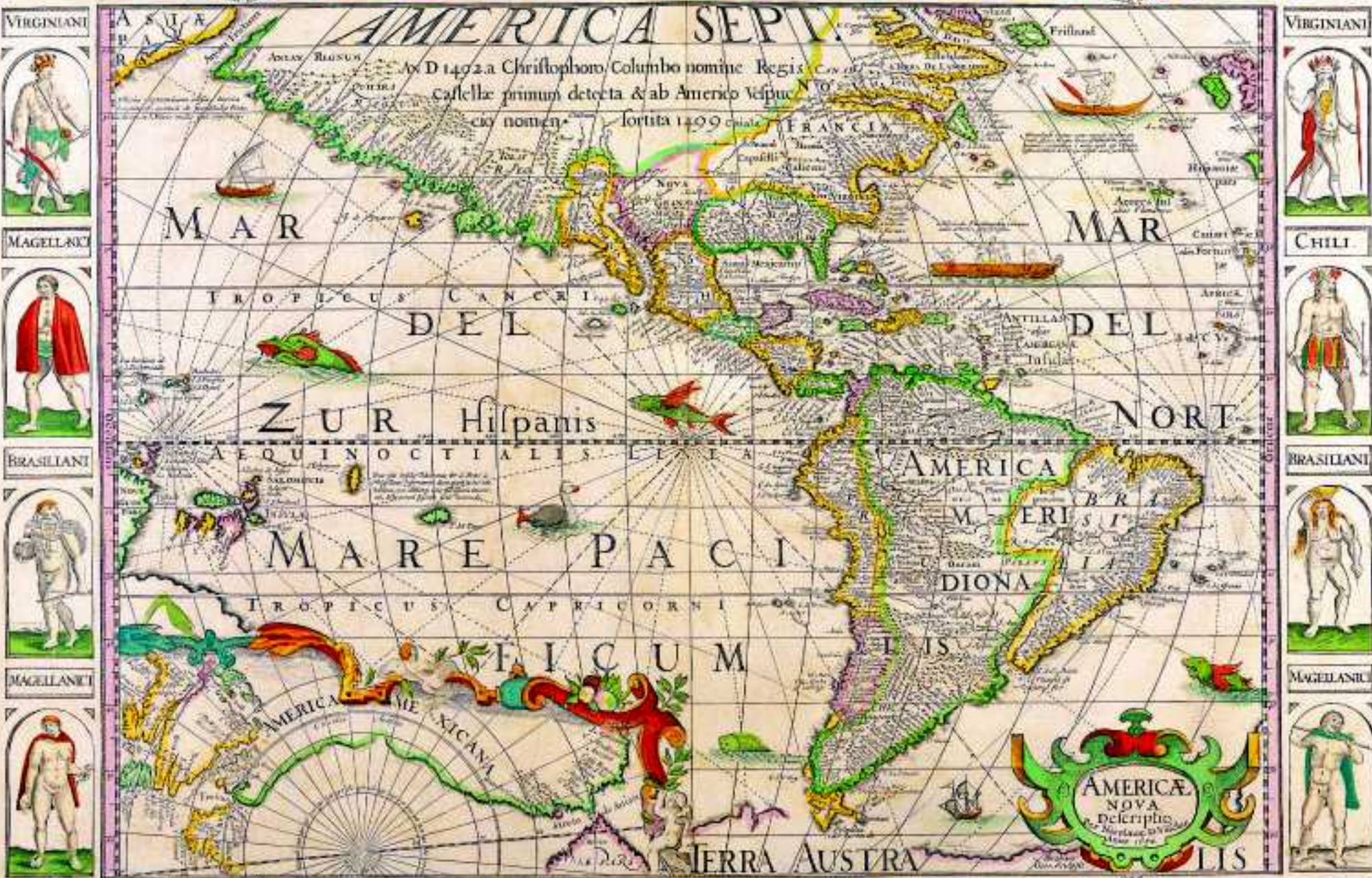


SOUTHERN OCEAN
 PARTS UNKNOWN



TITULUS
AMERICAE
SEPTENTRIONALIS ET MERIDIONALIS

REVISITA REGIAE SOCIETATIS
Geographicae Tabula auctore
Johanne Baptista Homann
Cura et Impensibus Johannis Homanni
Carm. Palatin. Typogr. Reg. in Nymphenburg.



AMERICA NOVA Descriptio a Martiino Waldemuro Anno 1492



The discovery of a passage
way that is called the
North West Passage
is the first discovery in a
long time that has been
made in the North West
part of the Continent.

As to be said by Thomas
Jefferson in 1783 and
in 1784 that the
North West Passage
is not to be found.

AMERICA
with those known parts in
that unknown world
with people and manners
of buildings. Discovered
and named by J. B. A. 1492



THE UNKNOWN WORLD

W. Blaeuw del. J. Blaeuw sculp.



AMERICA
nova Tabula.
Abraham Ortelius Sculpsit.

Aquilonibus hinc America per circumdatus per Florida et adjacentia per America in hunc oceanum impetendi non possunt, pacari hoc ut bella frequentibus celebranda sunt.

TERRA AUSTRALIS INCOGNITA.



QUATUOR
ELEMENTA



QUATUOR
ASTRUM
SESTATE



NOVA TOTIUS TERRARUM ORBIS GEOGRAPHICA AC HYDROGRAPHICA TABULA. Pet. Norv.



AMERICA

